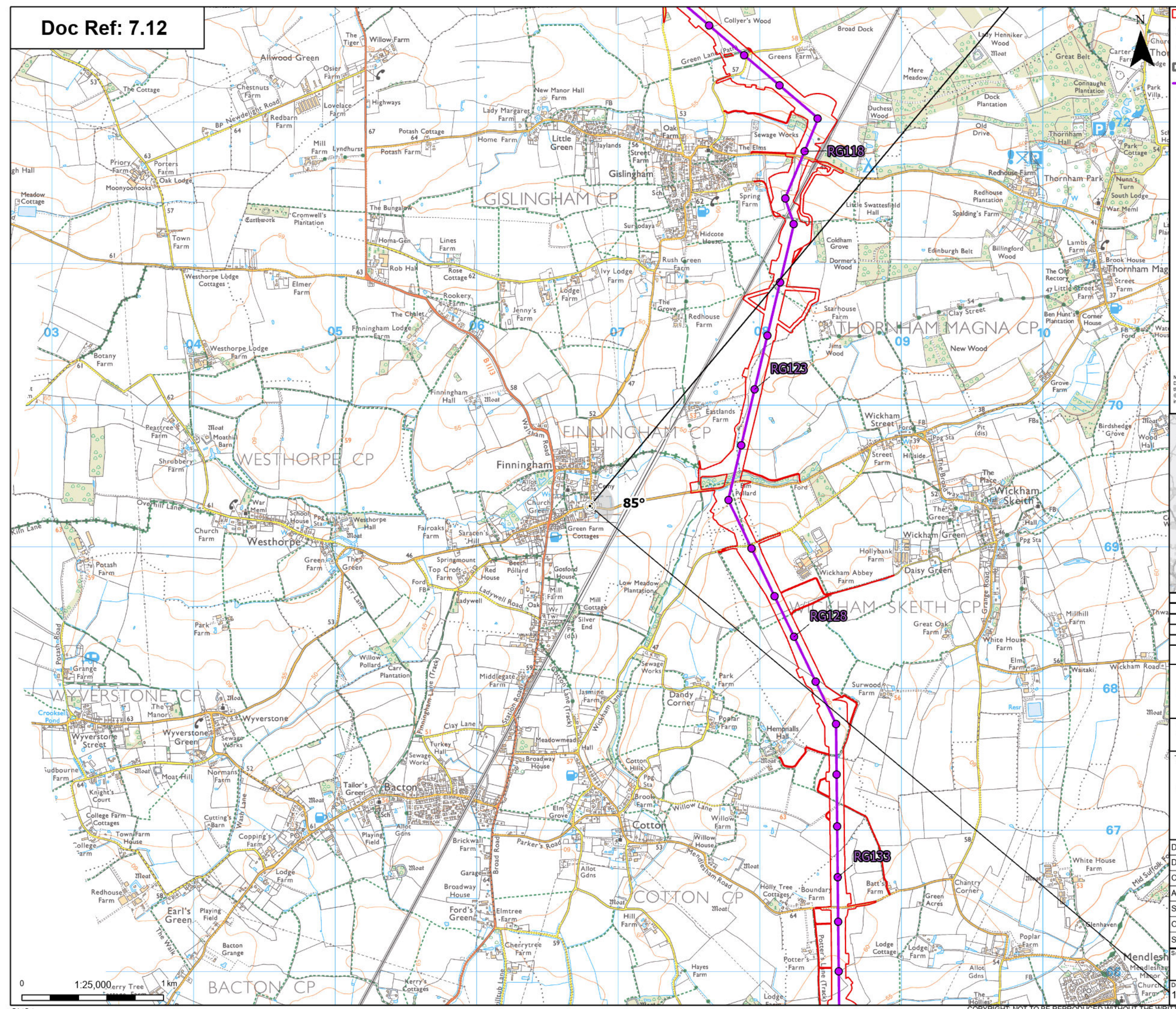
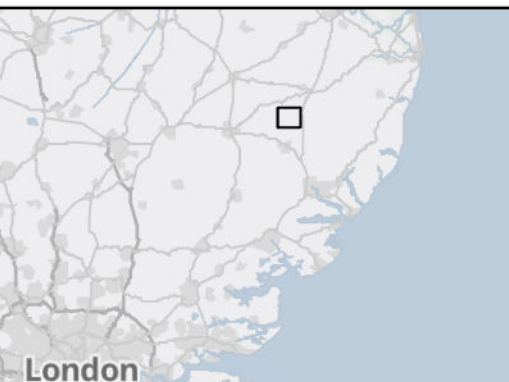


Doc Ref: 7.12



- Order limits
- Viewpoint location
- 90° Field of view
- Proposed environmental and mitigation area
- Proposed overhead line alignment
- Proposed standard lattice pylon location

Notes:
 Detailed visualisations for each 90 degree horizontal fields of view illustrated in the plan are included in the accompanying visualisation document.
 © Crown copyright and database rights 2024 Ordnance Survey AC000080122. Contains public sector information licensed under the Open Government Licence v3.0. © National Grid UK



Date	Description	Drawn	Check	Approv	
A	Aug 2025	FOR DCO APPLICATION	TH	BG	KB

PROJECT:
nationalgrid Norwich to
 Tilbury
 Planning Inspectorate App Number: EN020027
 Regulation 5(2)(a)

Title:
Figure 7.12.F243_HE34a
 Viewpoint HE34: Fanningham, Mid Suffolk

Designed	L. Cargill	Date	August 2025
Drawn	T. Hardie	Date	August 2025
Checked	B. Greatrix	Date	August 2025
Approved	K. Burrows	Date	August 2025
Scale:	1:25,000	Datum:	AOD
Original Size:	A3	Grid:	OS
Suitability Code:	A2	Project Number:	10059280

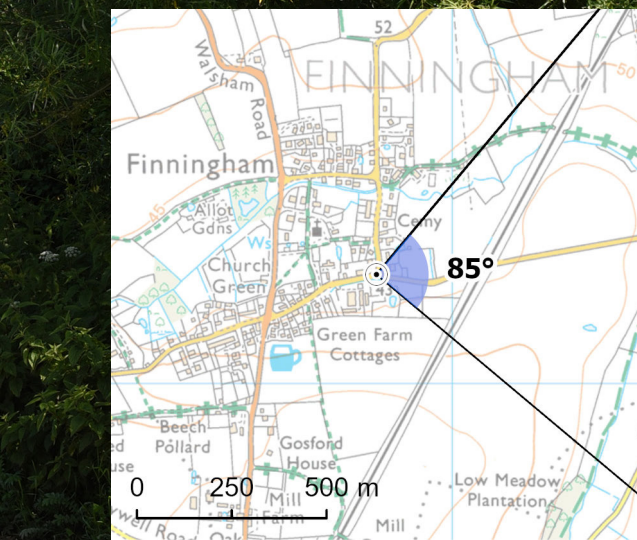
Suitability Description:
 Accepted as Concept Stage

Drawing Number:
 10059280-ARC-EBD-ZZ-DR-ZZ-00720-A2-P01

© Crown copyright and database rights 2024 Ordnance Survey/A0000008122. Contains public sector information licensed under the Open Government Licence v3.0. © National Grid UK



Baseline Photograph



View flat at a comfortable arm's length

OS reference: 606800E 269289N
AOD: 42.74 m
Direction of view: 85°
Nearest pylon: 0.98 km

Horizontal field of view: 90° (cylindrical projection)
Principal distance: 522 mm
Paper size: 841 x 297 mm (half A1)
Correct printed image size: 820 x 260 mm

Camera: NIKON D750
Lens: 50mm Fixed Focal Length
Camera height: 1.5 m

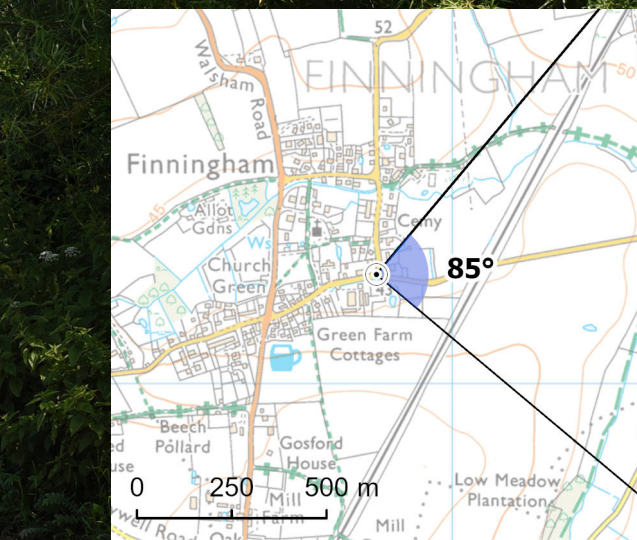
Photography Date: 12/06/2025
Photography Time: 15:51

Notes:
The image shows the baseline photography - the Project is not shown.

© Crown copyright and database rights 2024 Ordnance Survey/A0000008122. Contains public sector information licensed under the Open Government Licence v3.0. © National Grid UK



Photomontage



View flat at a comfortable arm's length

OS reference:	606800E 269289N	Horizontal field of view:	90° (cylindrical projection)	Camera:	NIKON D750	Photography Date:	12/06/2025
AOD:	42.74 m	Principal distance:	522 mm	Lens:	50mm Fixed Focal Length	Photography Time:	15:51
Direction of view:	85°	Paper size:	841 x 297 mm (half A1)	Camera height:	1.5 m		
Nearest pylon:	0.98 km	Correct printed image size:	820 x 260 mm				